HPD ”Bilogora” Bjelovar - Planinarske staze/ Hiking trails

TURISTIČKA ZAJEDNICA
BJELOVARSKO-BILOGORSKE ŽUPANIJE

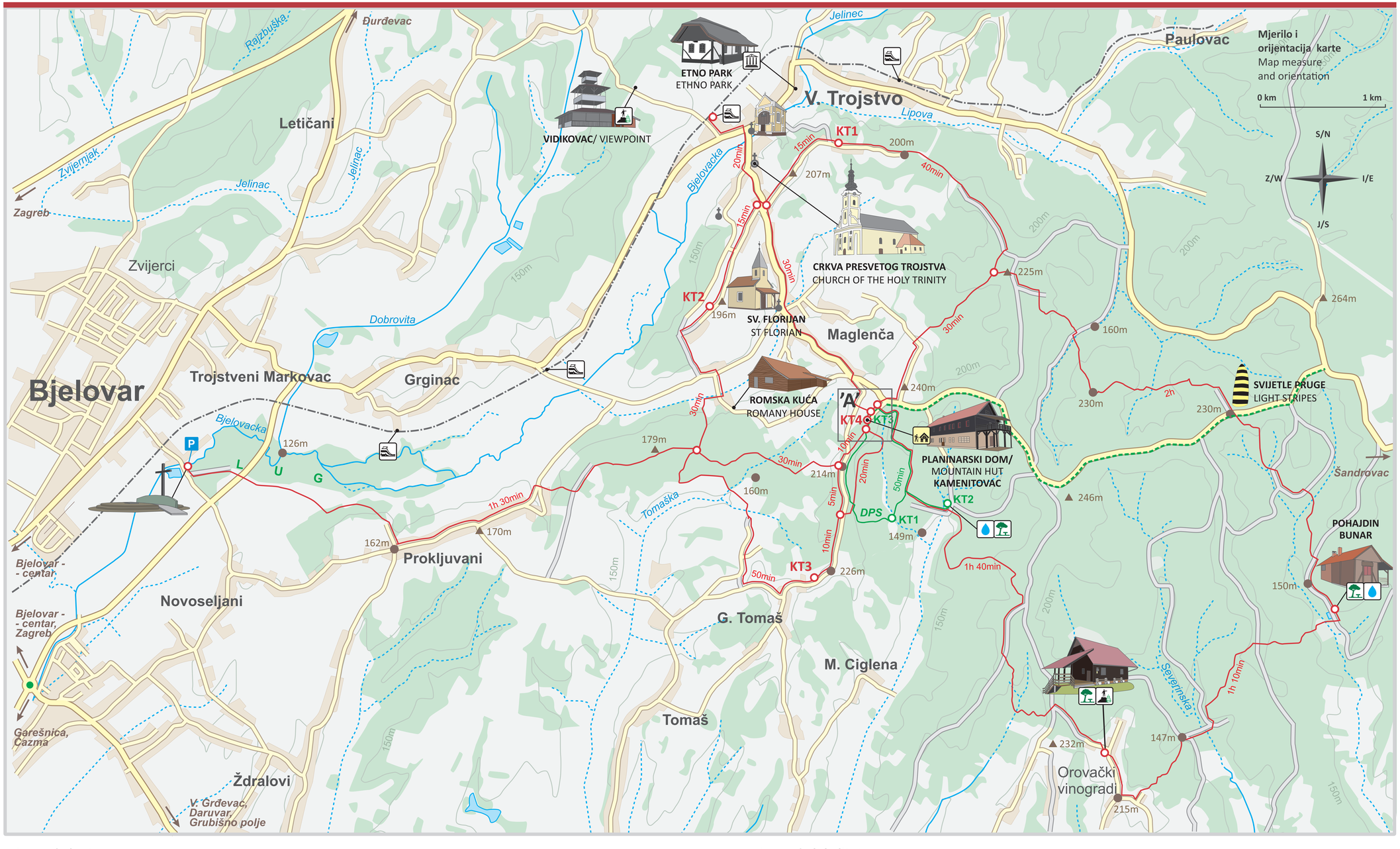

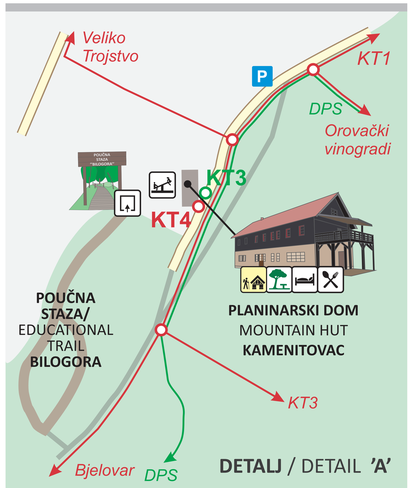

Visinski profili planinarskih staza
Height profiles of hike trails

1. Lug - PD Kamenitovac

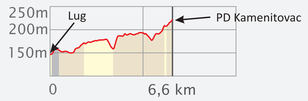

2. Željeznička stanica V. Trojstvo - - PD Kamenitovac

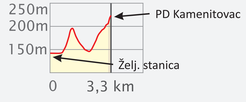

3. Bilogorska obilaznica: PD Kamenitovac - - KT1 - KT2 -KT3 - KT4 (PD Kamenitovac)

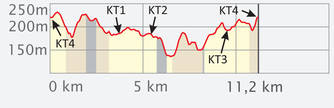

4. PD Kamenitovac - Orovački vinogradi - - Pohajdnin Bunar - PD Kamenitovac

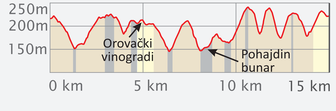

5. Dječja planinarska staza

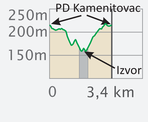

Asfaltirana cesta
Asphalt road

Makadamska cesta
Macadam road

Zemljani put
Dirt path

Legenda karte
Map legend

Asfaltna cesta
Asphalt road

Makadamska cesta
Macadam road

Vrh, Visinska kota
Peak, Height

Željeznička pruga
Railway line

Naseljeni dio
Populated area

Rijeka, potok, jezero
River, Stream, Lake

Planinarski putevi
Hiking trails

KT **Kontrolna točka**
KT Hiking control spot

DPS **Dječja planinarska staza**
Children's hiking trail

Poučna staza Bilogora
Educational trail Bilogora

150m **Slojnica sa visinom**
Contour Lines with Altitudes

Svijetle pruge - galerija skulptura na otvorenom
Light Stripes - Openair gallery of sculptures

Parkiralište
Parking

Područje šume
Forest Area

Šumski put
Forest path

Crkva, kapelica
Church, Chapel

Legenda lokaliteta
Key of location

Planinarski dom
Mountain hut

Restoran/ Restaurant

Ulaz na poučnu stazu Bilogora
Educational trail Bilogora entrance

Odmorište/ Rest point

Dječje igralište
Children's playground

Vidikovac/ Viewpoint

Izvor vode
Water source well

Željeznička stanica
Railway station

Muzej/ Museum

Smještaj
Accommodation

Info
Info

HPD "Bilogora" Bjelovar

A: Maglenča 117
43 226 Veliko Trojstvo

Web: www.hpdbilogora.hr
E- mail : hpd.bilogora@hps.hr
Tel. dom +385 43 885 105